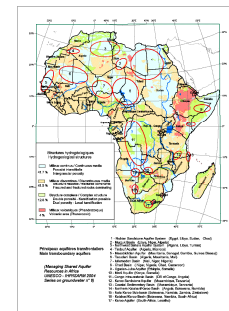
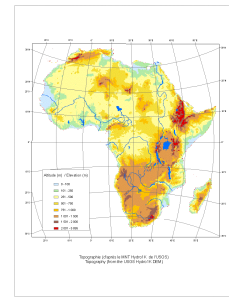
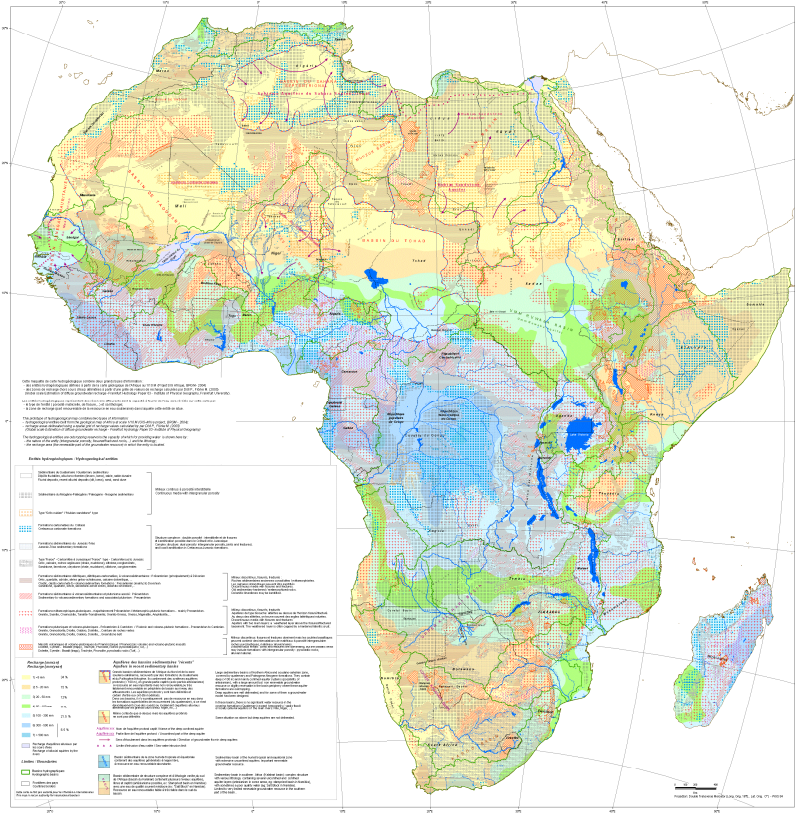


Carte hydrologique de l'Afrique: une maquette à l'échelle de 1/10 M - Hydrogeological Map of Africa : a prototype at 1/10 M scale



Source: BRGM, 2007

Scale: 1:10 000 000

Projection: UTM, Zone 30N, Datum: WGS 84, Unit: Meter

Map: Hydrogeological Map of Africa (1:10 M scale)

Legend:

- 1. Major River Network
- 2. Lake Network
- 3. Hydrogeological Zones
- 4. Political Boundaries
- 5. Major Cities
- 6. National Capitals
- 7. International Boundaries
- 8. Ocean